


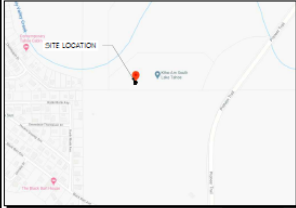





ATT MOBILITY ELIGIBLE FACILITIES REQUEST

		 PREPARED FOR: 										
SITE NAME: LAKE CHRISTOPHER FA LOCATION CODE: 10090460 PACE ID: MRSFR027101		GENERATOR PROJECT 30KW GENERAC DIESEL GENERATOR 200A GENERAC ATS										
2025 PIONEER TRAIL SOUTH LAKE TAHOE, CA 96154												
VICINITY MAP 	SCOPE OF WORK ADDITION OF 30KW DIESEL EMERGENCY BACKUP GENERATOR ON A PROPOSED 4.0X11.0 FT CONCRETE SLAB AND ASSOCIATED UTILITY EQUIPMENT TO BE LOCATED EAST OF THE EXISTING ATT EQUIPMENT AREA. THERE WILL BE NO CHANGE IN THE SIZE OR HEIGHT OF THE TOWER OR ANTENNAS.	APPLICABLE BUILDING CODE # STANDARDS ALL WORK AND MATERIALS SHALL BE PERFORMED AND INSTALLED IN ACCORDANCE WITH THE CURRENT EDITIONS OF ALL GOVERNING CODES AS ADOPTED BY LOCAL GOVERNING AUTHORITIES. NOTHING IN THESE PLANS ARE TO BE CONSTRUCTED TO PERMIT WORK NOT CONFORMING TO THESE CODES: 1. CALIFORNIA BUILDING CODE (CBC) 2019 2. CALIFORNIA ELECTRIC CODE 2019 3. CALIFORNIA MECHANICAL CODE 2019 4. CALIFORNIA FIRE CODE (CFC) 2019 5. NATIONAL FIRE PROTECTION ASSOCIATION (NFPA) 13, 30, 37, 70, 72, 110, 111 6. AMERICAN CONCRETE INSTITUTE (ACI) 318 7. AMERICAN INSTITUTE OF STEEL CONSTRUCTION (AISC) 8. TELECOMMUNICATIONS INDUSTRY ASSOCIATION (TIA) 222 9. TELECOMMUNICATIONS INDUSTRY ASSOCIATION (TIA) 622										
	TO OBTAIN LOCATION OF PARTICIPANTS' UNDERGROUND FACILITIES BEFORE YOU DIG IN CALIFORNIA  UNDERGROUND SERVICE ALERT 811 OR 1-800-227-2600 REQUIRES MIN. 2 WORKING DAYS NOTICE BEFORE YOU EXCAVATE.	CONSULTANT: GENERAL DYNAMICS Information Technology, Inc. GENERAL DYNAMICS 19240 DES MOINES MEMORIAL DR. S. BUILDING 3 #300 SEA TAC, WA 98048 										
AERIAL VIEW OF SITE 	PROJECT INFORMATION PROJECT MANAGER: CHRIS HERMAN PROJECT MANAGER GENERAL DYNAMICS WIRELESS SERVICES 19240 DES MOINES MEMORIAL DR. S. BUILDING 3 #300 SEA TAC, WA 98048 EMAIL: chherman@gd.com	SHEET INDEX GENERAL: T-1 TITLE SHEET NOTES: N-1 GENERAL NOTES SITE: A-1 SITE PLAN A-2 SITE PLAN # EQUIPMENT LAYOUT A-3 ELEVATION DETAILS A-4 FOUNDATION DETAILS S-1 FOUNDATION DETAILS S-2 FENCE DETAILS ELECTRICAL & GROUNDING: E-1 WIRING DETAILS E-2 PANEL AND PENETRATION DETAILS E-3 ATS, CONDUIT & GROUND ROD DETAILS E-4 GENERAC GENERATOR SPECIFICATIONS E-4-1 GENERAC GENERATOR SPECIFICATIONS E-4-2 GENERAC GENERATOR SPECIFICATIONS E-4-3 GENERAC ATS SPECIFICATIONS E-4-4 GENERAC 100 TANK SPECIFICATIONS										
	PROPERTY OWNER: USE WIRE MEDIA PARTNERS, LLC. P.O. BOX 1177 SANTA BARBARA, CA 93102 ADDRESS: 2025 PIONEER TRAIL SOUTH LAKE TAHOE, CA 96154 COUNTY: EL DORADO PARCELS: 038-071113-100 LAT.: 38.216451° LONG.: -119.964609° GROUND ELEVATION: 6310 FT AMLL DO NOT SCALE DRAWINGS! DIMENSIONS & CONDITIONS ON THE JOB SITE & SHALL IMMEDIATELY NOTIFY THE ENGINEER IN WRITING OF ANY DISCREPANCIES BEFORE PROCEEDING WITH THE WORK, OR BE RESPONSIBLE FOR SAME. THE INFORMATION CONTAINED IN THIS SET OF DOCUMENTS IS PROPRIETARY OF RAMAKER. ANY USE OR DISCLOSURE OTHER THAN THAT WHICH RELATED TO THE CLIENT IS STRICTLY PROHIBITED.	<table border="1" style="width: 100%; border-collapse: collapse;"> <tr> <td>DATE</td> <td>DESCRIPTION</td> <td>BY</td> </tr> <tr> <td>07/26/2019</td> <td>ISSUED FOR PERMIT</td> <td>RAMAKER</td> </tr> </table> <p style="text-align: center;">LAKE CHRISTOPHER FA ID # 10090460</p> <p style="text-align: center;">PROJECT ADDRESS: 2025 PIONEER TRAIL SOUTH LAKE TAHOE, CA 96154</p> <p style="text-align: center;">TITLE SHEET</p> <p>SCALE: NONE</p> <table border="1" style="width: 100%; border-collapse: collapse;"> <tr> <td>NO. OF SHEETS</td> <td>43823</td> </tr> <tr> <td>SHEET NO.</td> <td>T-1</td> </tr> </table>	DATE	DESCRIPTION	BY	07/26/2019	ISSUED FOR PERMIT	RAMAKER	NO. OF SHEETS	43823	SHEET NO.	T-1
DATE	DESCRIPTION	BY										
07/26/2019	ISSUED FOR PERMIT	RAMAKER										
NO. OF SHEETS	43823											
SHEET NO.	T-1											

Project Address: 2025 Pioneer Trail

Project Description: ATT Mobility is proposing to install an emergency backup generator at an existing wireless communication facility located at 2025 Pioneer Trail.

Zoning District: [Plan Area Statement 101 Bijou Meadows](#)

Status: Approved

Decision Making Authority: Staff

City Contact Person: John Hitchcock
 (530)542-7472
jhitchcock@cityofslt.us